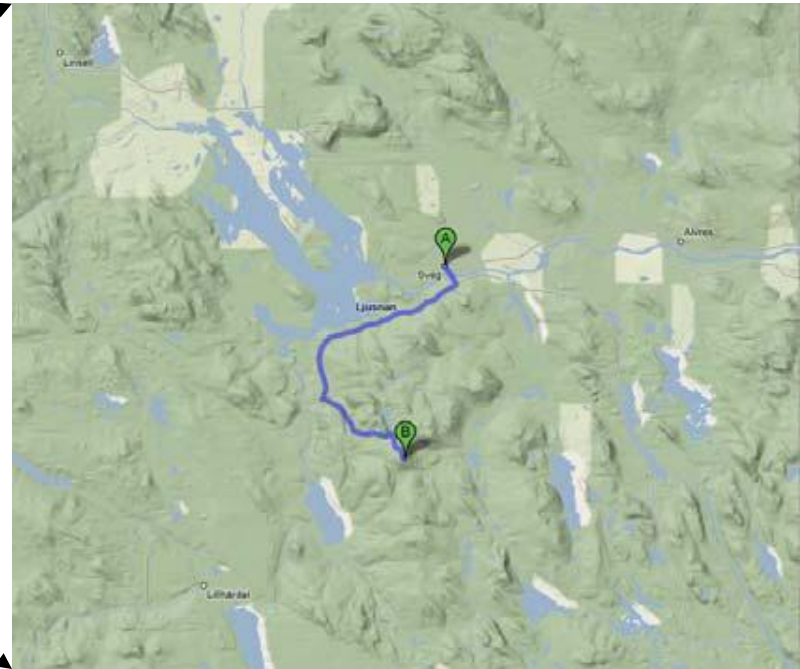
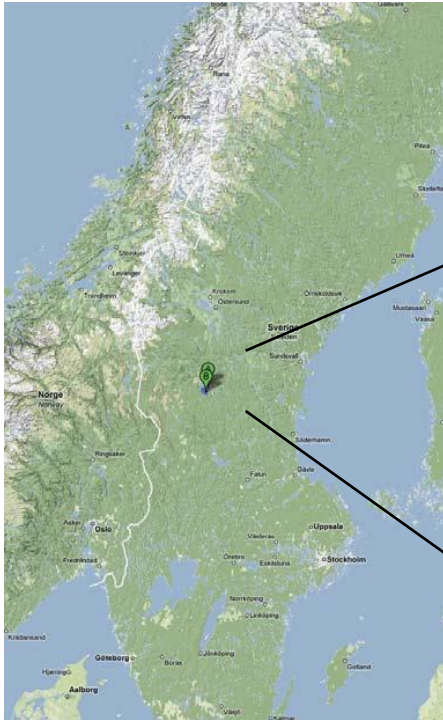


# Sveg measurements

Mikael Magnusson

SMHI

# The Site



Name: Sveg

Country Sweden

Geographical coordinates (N, E):  $61^{\circ} 55' N$ ,  $14^{\circ} 18' E$

Height (m.a.s.l.) at mast ground level: 705

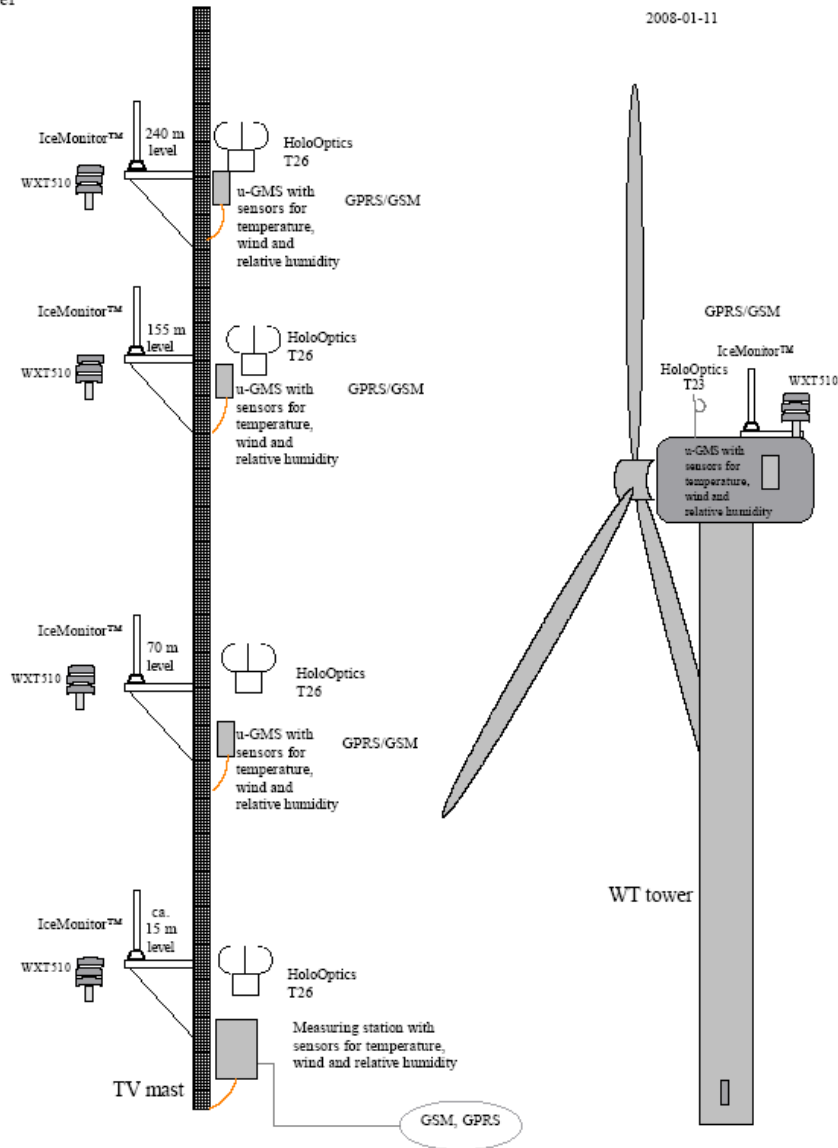


- Vaisala WXT510 Multisensor
- IceMonitor sensor rod
- HoloOptics T26

17/03/2008 08:46

Preliminary setup of equipment for Sveg TV mast and a wind turbine

2008-01-11



# Measuring period

- Started in February 2008
- First session ended in April 2008
- Started again in July 2008 and is running at the moment

# Example of data from mars-08

## Measurements at the Turbine

— Air temperature (°C) — Ice weight (kg)

